

LOCAL GOVERNMENT AND PUBLIC INVOLVEMENT IN HEALTH ACT 2007

The Wiltshire Council (Minor Reorganisation of Community Governance) Order 2020

Made 29 OCTOBER 2020

Coming into force in accordance with article 1(2)

Wiltshire Council ("the council"), in accordance with section 82 of the Local Government and Public Involvement in Health Act 2007¹ ("the 2007 Act"), has undertaken a community governance review and made recommendations dated 9 September 2020:

The council has decided to give effect to those recommendations and, in accordance with section 93 of the 2007 Act, has consulted with the local government electors and other interested persons and has had regard to the need to ensure that community governance reflects the identities and interests of the community and is effective and convenient:

The council, in accordance with section 100 of the 2007 Act, has had regard to guidance issued under that section:

The council makes the following Order in exercise of the powers conferred by sections 86, 98(3), 98(4) of the 2007 Act and all other enabling powers.

Citation and commencement

1. (1) This Order may be cited as the Wiltshire Council (Minor Reorganisation of Community Governance) Order 2020.
(2) Subject to paragraphs (3) and (4) below, this Order comes into force on 1st April 2021.
(3) Articles 4 to 5 shall come into force on the ordinary day of election of councillors in 2021
(4) For the purposes of:
 - (a) this article, and
 - (b) proceedings preliminary or relating to the elections of parish councillors for the parishes affected by changes made by this Order, to be held on the ordinary day of election of councillors in 2021this Order shall come into force on the day after that on which it is made.

Interpretation

2. In this Order:
"county" means the county of Wiltshire;

¹ 2007 c.28.

"existing" means existing on the date this Order is made;

"map" means the map marked 'Map referred to in the Wiltshire Council (Reorganisation of Community Governance) Order 2020' and deposited in accordance with section 96(4) of the 2007 Act and any reference to a numbered sheet is a reference to the sheet of the map which bears that number;

"ordinary day of election of councillors" has the meaning given by section 37 of the Representation of the People Act 1983; and

"registration officer" means an officer appointed for the purpose of, and in accordance with, section 8 of the Representation of the People Act 1983.

Effect of Order

3. This Order has effect subject to any agreement under section 99 (agreements about incidental matters) of the Local Government and Public Involvement in Health Act 2007 relevant to any provision of this Order.

Alteration of parish areas and the areas of parish wards

4. Each area coloured and designated by a letter on the map and specified in column (1) of the Schedule shall cease to be part of the parish and where applicable parish ward specified in relation to that area in columns (2) and (3) of the Schedule and shall become part of the parish in column (4) of the Schedule and where applicable (and with effect from the ordinary day of election in 2021 in the case of any parish whose warding is altered by this order) shall become part of the parish ward specified in relation to that area in column (5) of the schedule.

Number of parish councillors and warding for the parish of Pewsey.

5. (1) The number of councillors to be elected for the parish of Pewsey shall be twenty-one.
(2) The existing wards of the parish of Pewsey shall be abolished.
(3) The parish of Pewsey shall not be divided into wards.

Electoral register

6. The registration officer for the county shall make such rearrangement of, or adaptation of, the register of local government electors as may be necessary for the purposes of, and in consequence of, this Order.


Order date

7. 1st April 2021 is the order date for the purposes of the Local Government (parishes and Parish Councils) (England) Regulations 2008².

Sealed with the seal of the council on the 28 day of OCTOBER 2020

Authorised Officer

² S.I. 2008/625.


Senior Solicitor
EILEEN CONNOLLY



EXPLANATORY NOTE

(This note is not part of the Order)

This Order gives effect to recommendations made by Wiltshire Council for changes to community governance arrangements within its area

The Order provides for changes to warding arrangements in the parish of Pewsey.

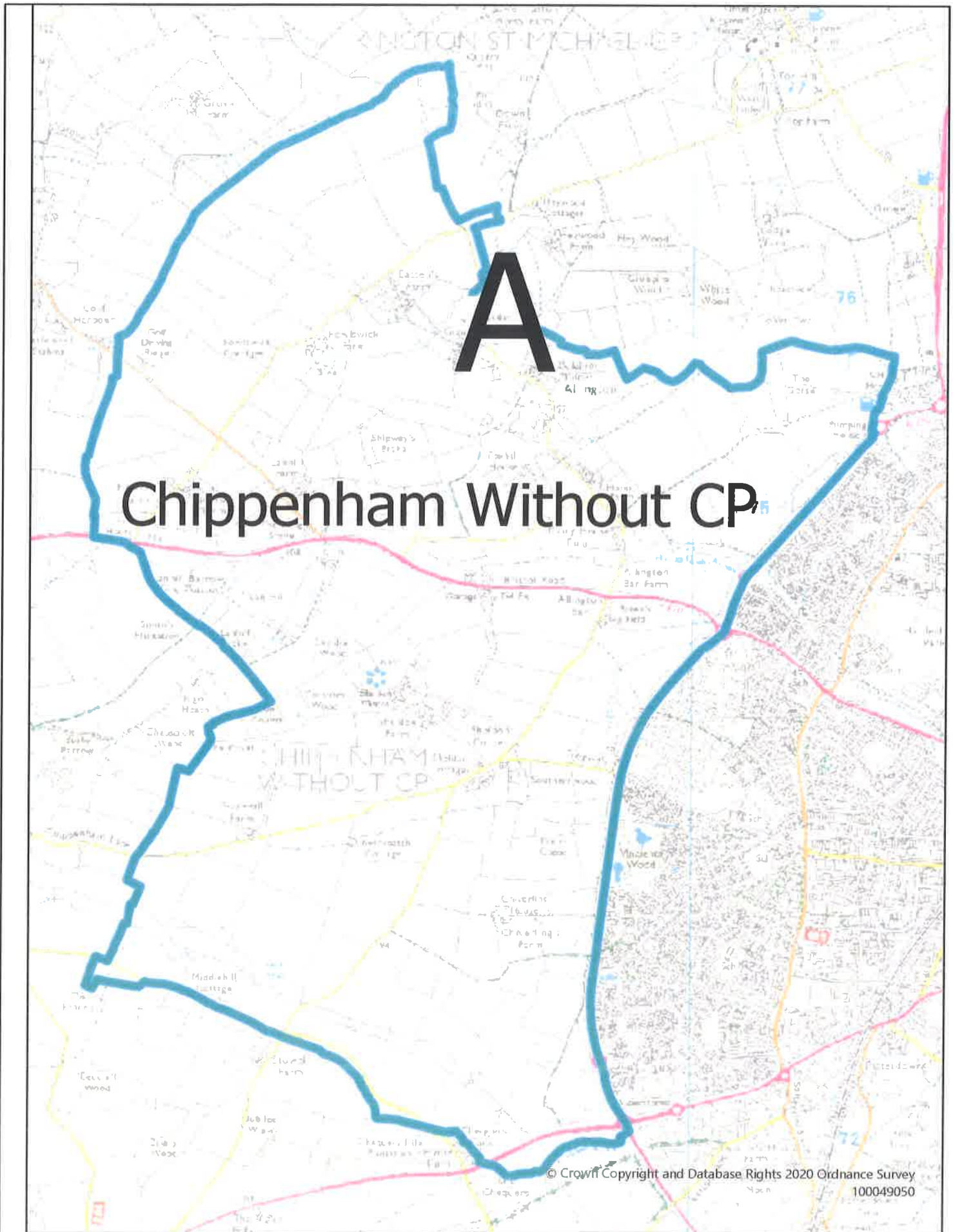
Article 6 obliges the Electoral Registration Officer to make any necessary amendments to the electoral register to reflect the new electoral arrangements.

The map defined in article 2 shows the changes to parish area as set out in the Schedule, together with the new wards of the parishes of Kington St Michael, Chippenham Without, Manningford and Woodborough. It is available, at all reasonable times, at the offices of Wiltshire Council.

SCHEDULE

ALTERATION OF AREAS OF PARISHES AND PARISH WARDS

<i>Column 1</i>	<i>Column 2</i>	<i>Column 3</i>	<i>Column 4</i>	<i>Column 5</i>
<i>Area</i>	<i>Parish from which omitted</i>	<i>Parish ward from which omitted</i>	<i>Parish to which added</i>	<i>Parish ward to which added</i>
"A" Sheet 2	Kington St Michael		Chippenham Without	
"B" Sheet 3	Manningford		Woodborough	



Sheet 1 - Chippenham Without

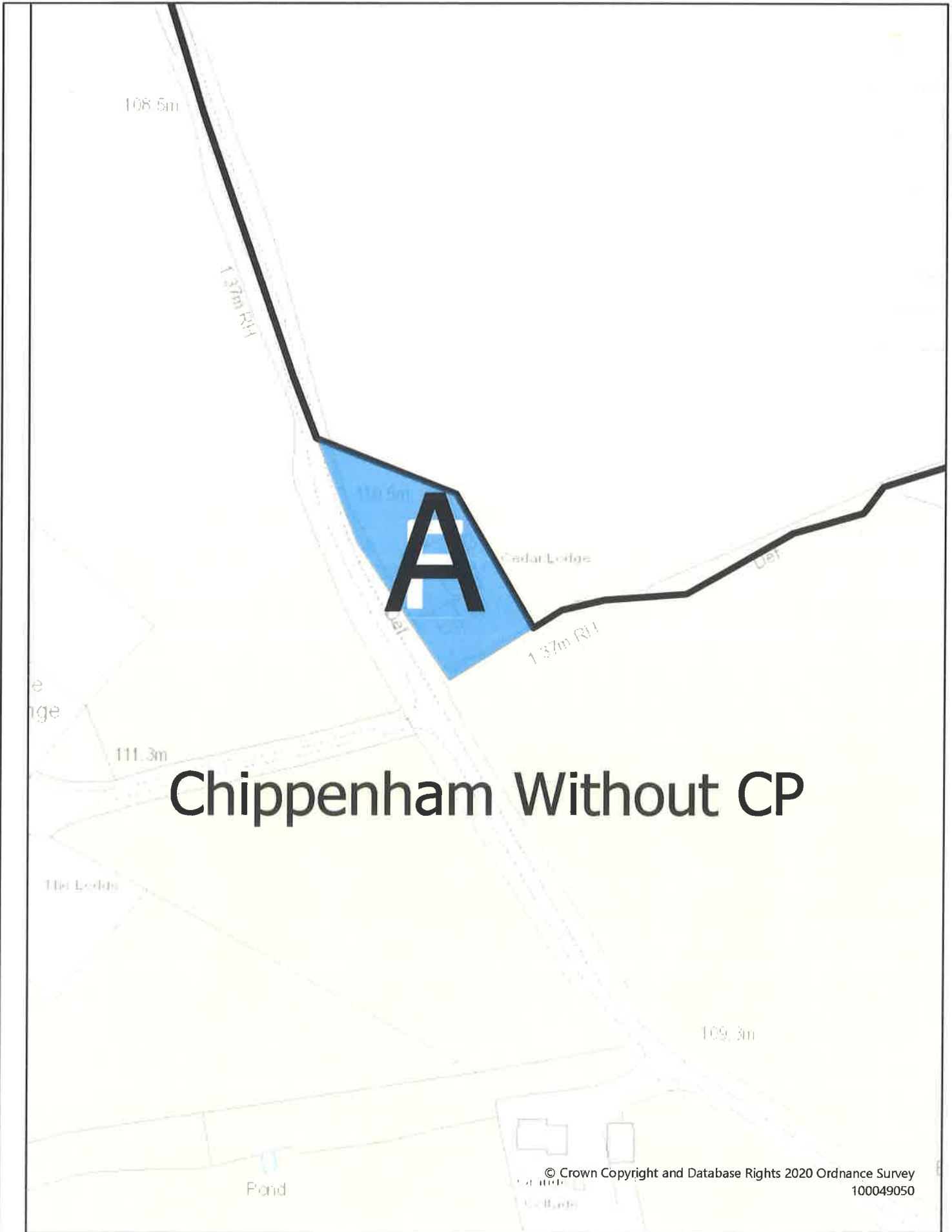


389041E 174466N m

1:21,937

Wiltshire Council

© Crown Copyright and Database Rights 2020 Ordnance Survey Licence No 100049050



Chippenham Without CP

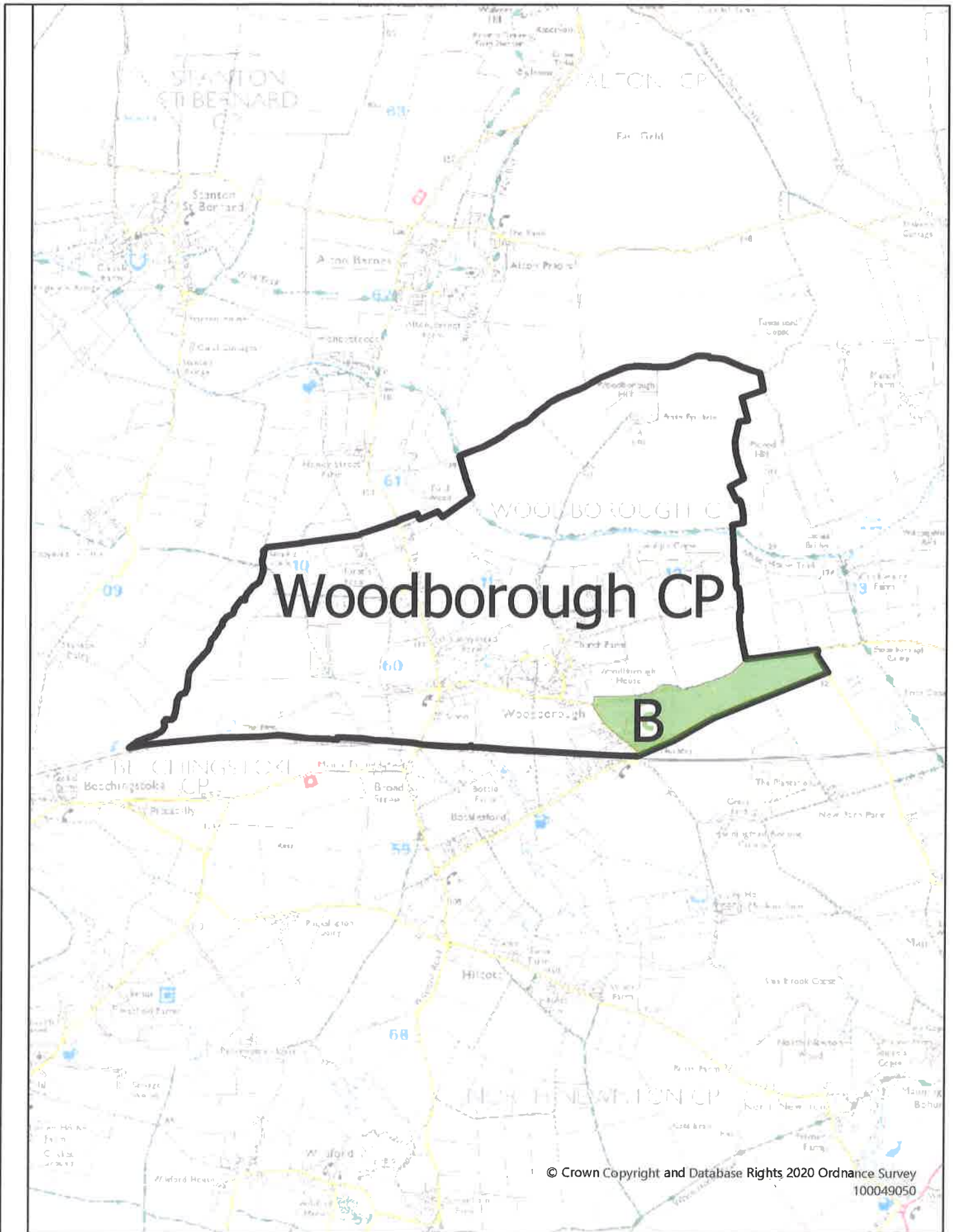
Sheet 2 - Chippenham
Without 1



389050E 175795N m 1:1,225

Wiltshire Council

© Crown Copyright and Database Rights 2020 Ordnance Survey Licence No 100049050



Sheet 3 - Woodborough



411019E 160254N m 1:25,000

Wiltshire Council

© Crown Copyright and Database Rights 2020 Ordnance Survey Licence No 100049050

Woodborough CP

B

© Crown Copyright and Database Rights 2020 Ordnance Survey
100049050

Sheet 4 - Woodborough




412165E 159667N m 1:10,000

Wiltshire Council

© Crown Copyright and Database Rights 2020 Ordnance Survey Licence No 100049050

Woodborough CP

B



© Crown Copyright and Database Rights 2020 Ordnance Survey 100049050

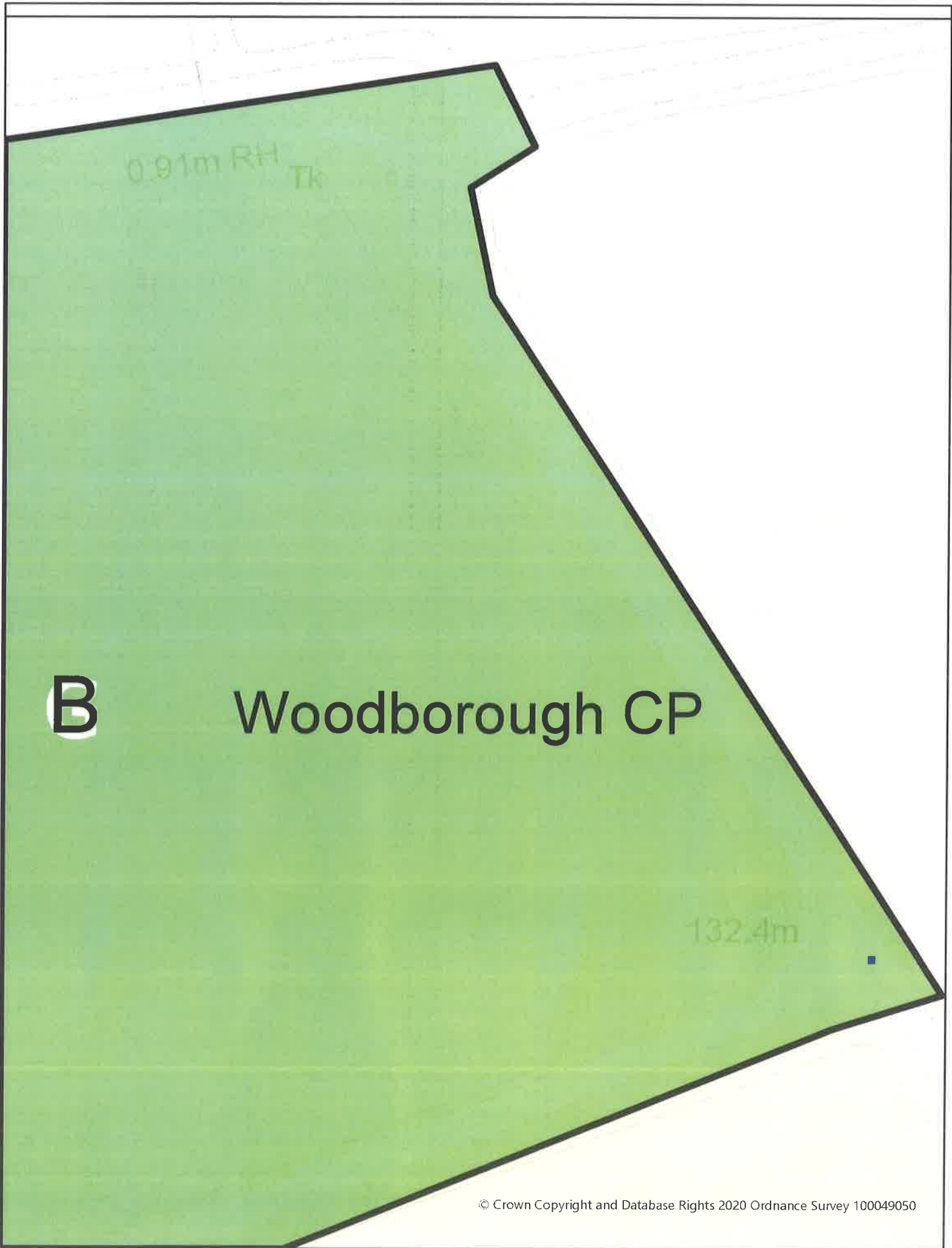
Sheet 5 - Woodborough



411809E 159564N m 1:1,500

Wiltshire Council

© Crown Copyright and Database Rights 2020 Ordnance Survey Licence No 100049050



Woodborough CP

B

0.91m RH Tk

132.4m

© Crown Copyright and Database Rights 2020 Ordnance Survey 100049050

